







Key to Features

-  Major Municipalities
-  Regional County
-  Lower Rio Grande Flood Planning Basin
-  Interstate Highway
-  US Highway
-  Major Streams/Rivers

Future Flood Hazard Type

-  Coastal - 1% Annual Chance Flood Hazard
-  Coastal - 0.2% Annual Chance Flood Hazard
-  Riverine - 1% Annual Chance Flood Hazard
-  Riverine - 0.2% Annual Chance Flood Hazard
-  Local - 1% Annual Chance Flood Hazard
-  Local - 0.2% Annual Chance Flood Hazard